


SITE PLAN SHOWING THE LAND OF SRI RAKESH SAHA,
 S/O SRI MURATI SAHA AT SUKANTA NAGAR,
 P.O. - RAJENDRA SAHANI, SILIGURI, P.S. - BHAKTINAGAR,
 DIST - JALPAIGURI UNDER WARD NO. 8 (S.M.C.), PIN - 734006.

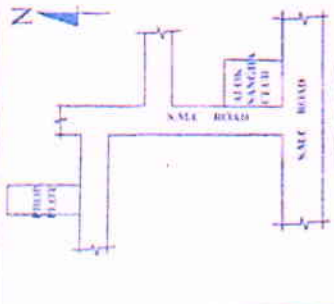
Project Title :LUCC

LAND & HOUSE OF SUKUMAR BASAK

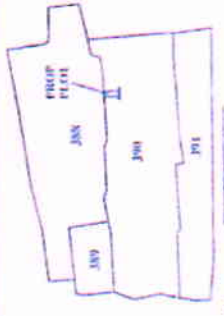


SITE PLAN
 SCALE: 1:100 (IN DWG. FILE)
 1:1000 (IN PRINT COPY)

LAND & HOUSE OF NIRANJAN SUTHRADHAR & OTHERS



Location Plan



MOUZA MAP
 [NOT TO SCALE]
 Mouza Map

PROPERTY NO.	10000000000000000000
AREA	267.558 SQ. M.
PERMITS	1. Building
DATE	10/05/2024
PROJECT	LUCC
OWNER	SRI RAKESH SAHA
ADDRESS	S/O SRI MURATI SAHA AT SUKANTA NAGAR, P.O. RAJENDRA SAHANI, SILIGURI, P.S. BHAKTINAGAR, DIST. JALPAIGURI, PIN 734006.
LOCALITY	SUKANTA NAGAR
WARD	8
MUNICIPALITY	SILIGURI
DISTRICT	JALPAIGURI
STATE	WEST BENGAL
COUNTRY	INDIA
SCALE	1:1000
DATE	10/05/2024
DRAWN BY	ARUN DEY
CHECKED BY	ARUN DEY
DATE	10/05/2024

Color	Description
Blue	Proposed Road / Coverage Area
Green	Open Space / Green Area
Yellow	Other Areas

Item	Area (Sq. M)	Percentage (%)
Plot Area	267.558	100
Proposed Road	12.5	4.69
Open Space	12.5	4.69
Other Areas	242.508	90.62

Arpan Dey

SIGNATURE OF OWNER

ARUN DEY

Licensed Building Surveyor
 Class - B License No - LBS B 498
 STRUCTURAL, Aurobindopally
 Siliguri, WB
 Mobile - 91 70013-63357
 Email - arande22@gmail.com

SIGNATURE OF L.R.S

RAKESH SAHA
 Proprietor